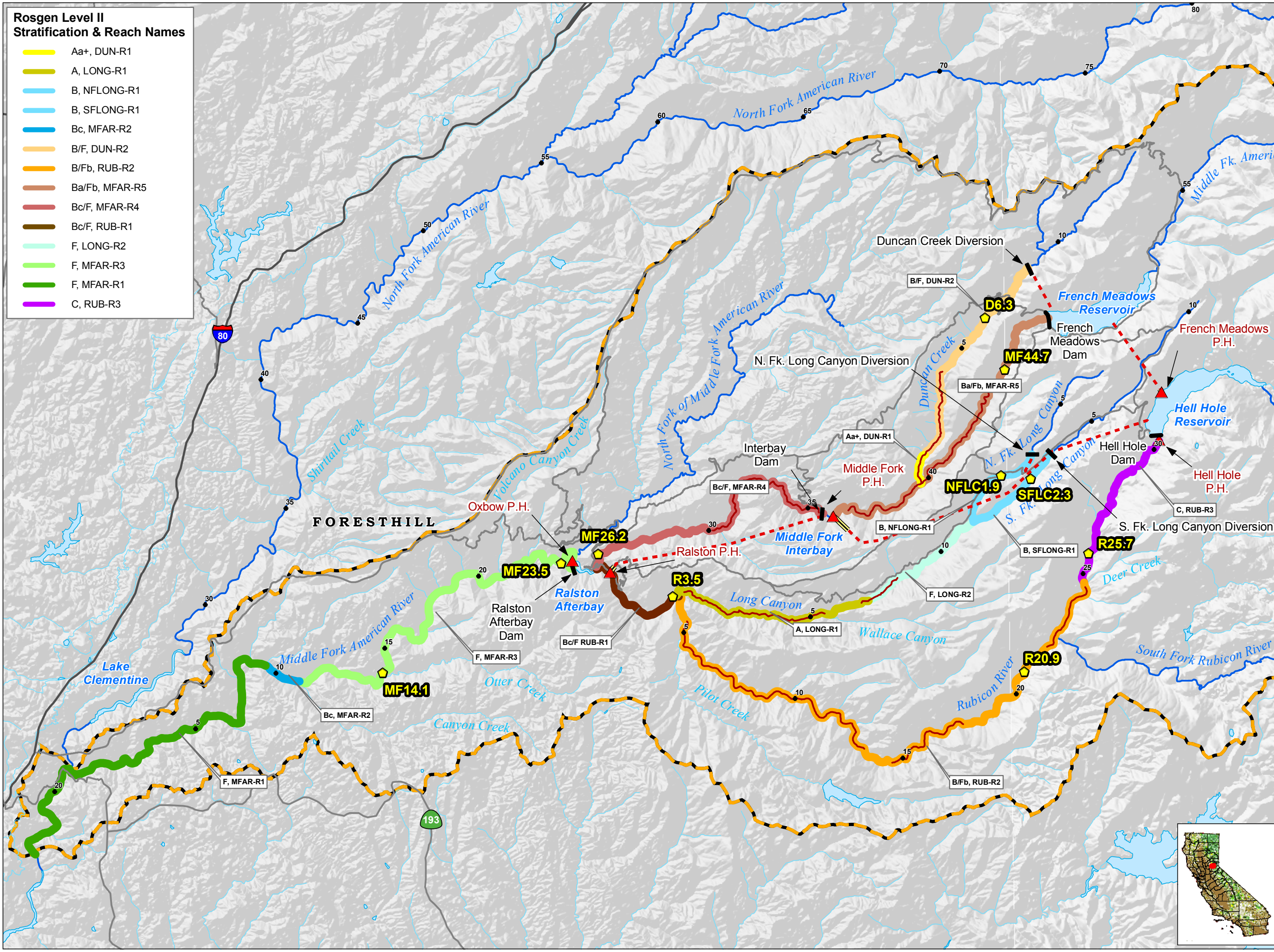



- ### Rosgen Level II Stratification & Reach Names
- Aa+, DUN-R1
  - A, LONG-R1
  - B, NFLONG-R1
  - B, SFLONG-R1
  - Bc, MFAR-R2
  - B/F, DUN-R2
  - B/Fb, RUB-R2
  - Ba/Fb, MFAR-R5
  - Bc/F, MFAR-R4
  - Bc/F, RUB-R1
  - F, LONG-R2
  - F, MFAR-R3
  - F, MFAR-R1
  - C, RUB-R3

- ### Project Facilities
- Powerhouse
  - Dam
  - Tunnel
  - Penstock
- ### Transportation
- Major Highway
  - Minor Highway
- ### Hydrography
- Watercourse with river miles (5 mi. increments)
  - Water Body
  - Middle Fork American River Watershed\*
- \*Modified from Calwater Ver. 2.2 to represent drainage above high-water mark of Folsom Lake
- Inaccessible Stream Segment

- ### Monitoring Site Locations
- Fish Monitoring Location with ID







Placer County Water Agency  
Middle Fork American River Project

**FPMP Map 1**

**Fish Population Monitoring Locations**



Date: 8/4/10



Projection: CA State Plane, Zone 2  
Datum: NAD 83

